PRECINCT POLLING LOCATIONS

TOWNSHIP/VILLAGE	PRECINCTS	POLLING LOCATION	ADDRESS	CITY	ZIP	PHONE
AUBURN TWP	A B C D E	ADAM HALL	11455 WASHINGTON ST. (EAST OF AUBURN RD.)	CHAGRIN FALLS	44023	543-1779
BAINBRIDGE TWP	A	CHAGRIN FALLS COMMUNITY CENTER	7060 WOODLAND AVE.	CHAGRIN FALLS	44023	247-6030
	C E H	GARDINER CENTER	9421 BAINBRIDGE RD.	CHAGRIN FALLS	44023	543-9722
	B D G	BAINBRIDGE LIBRARY	17222 SNYDER RD	CHAGRIN FALLS	44023	440-543-5611
	F I	CENTERVILLE MILLS - DINING HALL	8558 CRACKEL RD. (EAST OF RT. 306)	CHAGRIN FALLS	44023	
BURTON VILLAGE		Kent State University Geauga Campus, Academic Learning	14111 Claridon Troy Rd.	BURTON	44021	
BURTON TWP	A C	Kent State University Geauga Campus, Academic Learning Commons	14111 Claridon Troy Rd.	BURTON	44021	
	B	BURTON TOWN HALL	14821 RAPIDS Rd.	BURTON	44021	
CHARDON CITY	A B	470 CENTER STREET, BLDG. 8	470 CENTER ST. (RT. 44 ACROSS FROM CARTER LUMBER)	CHARDON	44024	
	C D	HERITAGE HOUSE	111 E. PARK ST., ON CHARDON SQUARE, ACROSS FROM THE CHARDON LIBRARY	CHARDON	44024	285-4067

PRECINCT POLLING LOCATIONS

TOWNSHIP/VILLAGE	PRECINCTS	POLLING LOCATION	ADDRESS	CITY	ZIP	PHONE
CHARDON TWP	B C	CHARDON TOWNSHIP HALL	9949 MENTOR RD. (BETWEEN RT. 44 AND AUBURN)	CHARDON	44024	286-3711
	A D	CELEBRATION LUTHERAN CHURCH	10621 AUBURN RD.	CHARDON	44024	285-5402
CHESTER TWP	A D F G H	MAYFIELD CHURCH	7747 MAYFIELD RD.	CHESTERLAND	44026	729-4006
	B C E I	METZENBAUM CENTER	8200 CEDAR RD.	CHESTERLAND	44026	729-9406
AQUILLA VILLAGE		CLARIDON WOODLANDS	11383 CLARIDON TROY RD.	CHARDON	44024	
CLARIDON TWP	A B C	CLARIDON TOWN HALL	13930 MAYFIELD RD.	CHARDON	44024	635-9732
HAMBDEN TWP	A B	CLARIDON WOODLANDS	11383 CLARIDON TROY RD.	CHARDON	44024	
	C D	HAMBDEN TOWN HALL	13887 G A R HIGHWAY	CHARDON	44024	286-4364
HUNTSBURG TWP	A B	HUNTSBURG COMMUNITY CENTER	12406 MADISON RD.	HUNTSBURG	44046	636-5486

PRECINCT POLLING LOCATIONS

TOWNSHIP/VILLAGE	PRECINCTS	POLLING LOCATION	ADDRESS	CITY	ZIP	PHONE
MIDDLEFIELD VILLAGE	A B	MIDDLEFIELD COMMUNITY SENIOR CENTER	15820 RIDGEWOOD DR.	MIDDLEFIELD	44062	632-0611
MIDDLEFIELD TWP	A B	MIDDLEFIELD LIBRARY	16167 E. HIGH ST.	MIDDLEFIELD	44062	632-1961
MONTVILLE TWP	A B	MONTVILLE COMMUNITY CENTER	9755 MADISON RD.	MONTVILLE	44064	968-3784
MUNSON TWP	A B C E	MUNSON TOWN HALL	12210 AUBURN RD. (NORTH OF RT. 322)	CHARDON	44024	286-9255
	D F	NOTRE DAME PROVINCIAL CENTER	13000 AUBURN RD	CHARDON	44024	
NEWBURY TWP	A D E	VETERANS LEGACY WOODS	14085 RAVENNA RD.	NEWBURY	44065	
	B C	KIWANIS LAKE COMMUNITY CENTER	14685 VIEW DR.	NEWBURY	44065	
PARKMAN TWP	A B	PARKMAN COMMUNITY HOUSE	16295 MAIN MARKET RD.	PARKMAN	44080	548-2904
SOUTH RUSSELL VILLAGE	A B C D	GURNEY SCHOOL	1155 BELL RD.	CHAGRIN FALLS	44022	893-4030 ext. 5

PRECINCT POLLING LOCATIONS

TOWNSHIP/VILLAGE	PRECINCTS	POLLING LOCATION	ADDRESS	CITY	ZIP	PHONE
HUNTING VALLEY VILLAGE		RUSSELL TOWN HALL	14890 CHILLICOTHE RD. (AT RT. 87)	NOVELTY	44072	338-7784
RUSSELL TWP	A C	RUSSELL TOWN HALL	14890 CHILLICOTHE RD. (AT RT. 87)	NOVELTY	44072	338-7784
	B D E	WEST WOODS NATURE CENTER	9465 KINSMAN RD. (EAST OF RT. 306)	NOVELTY	44072	286-9516
THOMPSON TWP	A B	THOMPSON CHURCH ON THE SQUARE	6758 MADISON RD. (Social Room)	THOMPSON	44086	298-3033
TROY TWP	A B	TROY COMMUNITY BLDG.	13950 MAIN MARKET RD (EAST OF CLARIDON TROY RD.)	BURTON	44021	834-8614

Auburn Township
Precincts

*** Effective December 2011 ***

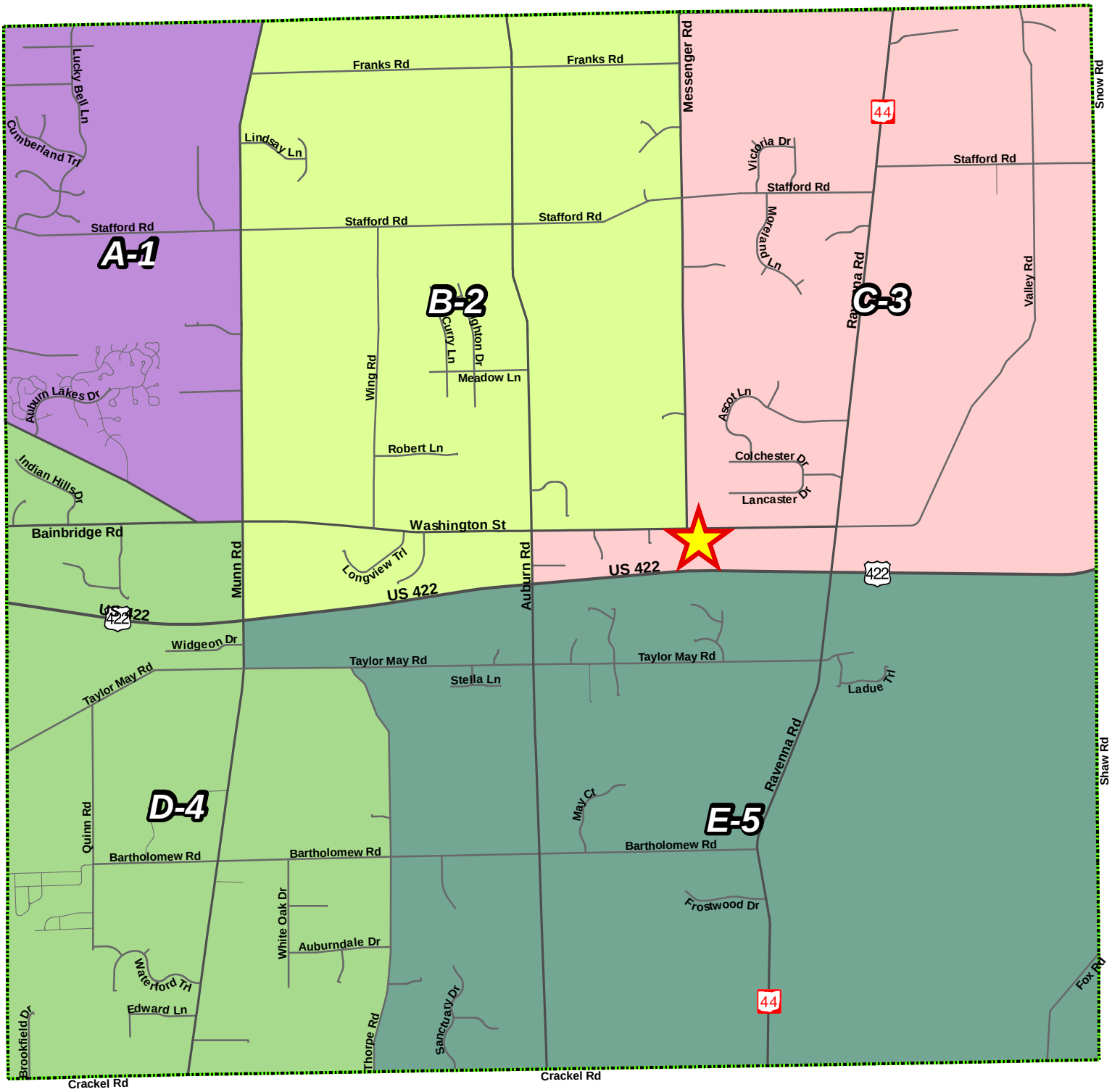

Polling Location

A-1, B-2, C-3, D-4, E-5 : Adam Hall : 11455 Washington St

Revised : April 27, 2018

Bainbridge Township
Precincts

*** Effective December 2011 ***

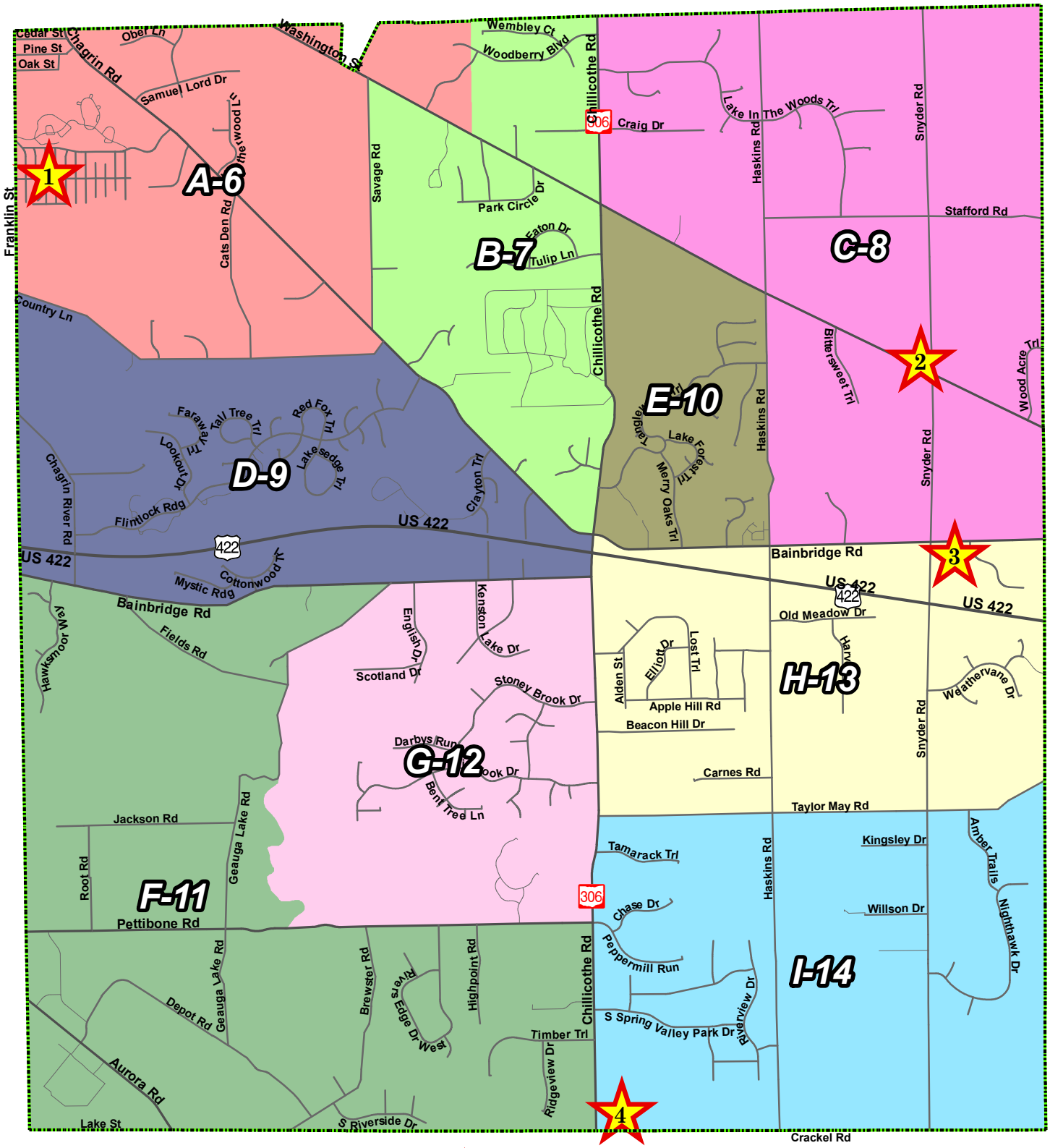

Polling Locations

1) A-6 : Chagrin Falls Community Center : 7060 Woodland Ave
2) B-7, D-9, G-12 : Bainbridge Library : 17222 Snyder Rd
3) C-8, E-10, H-13 : Gardiner Center : 9421 Bainbridge Rd
4) F-11, I-14 : Centerville Mills : 8558 Crackel Rd

Revised : October 11, 2023

Burton Township / Burton Village
Precincts

*** Effective December 2011 ***

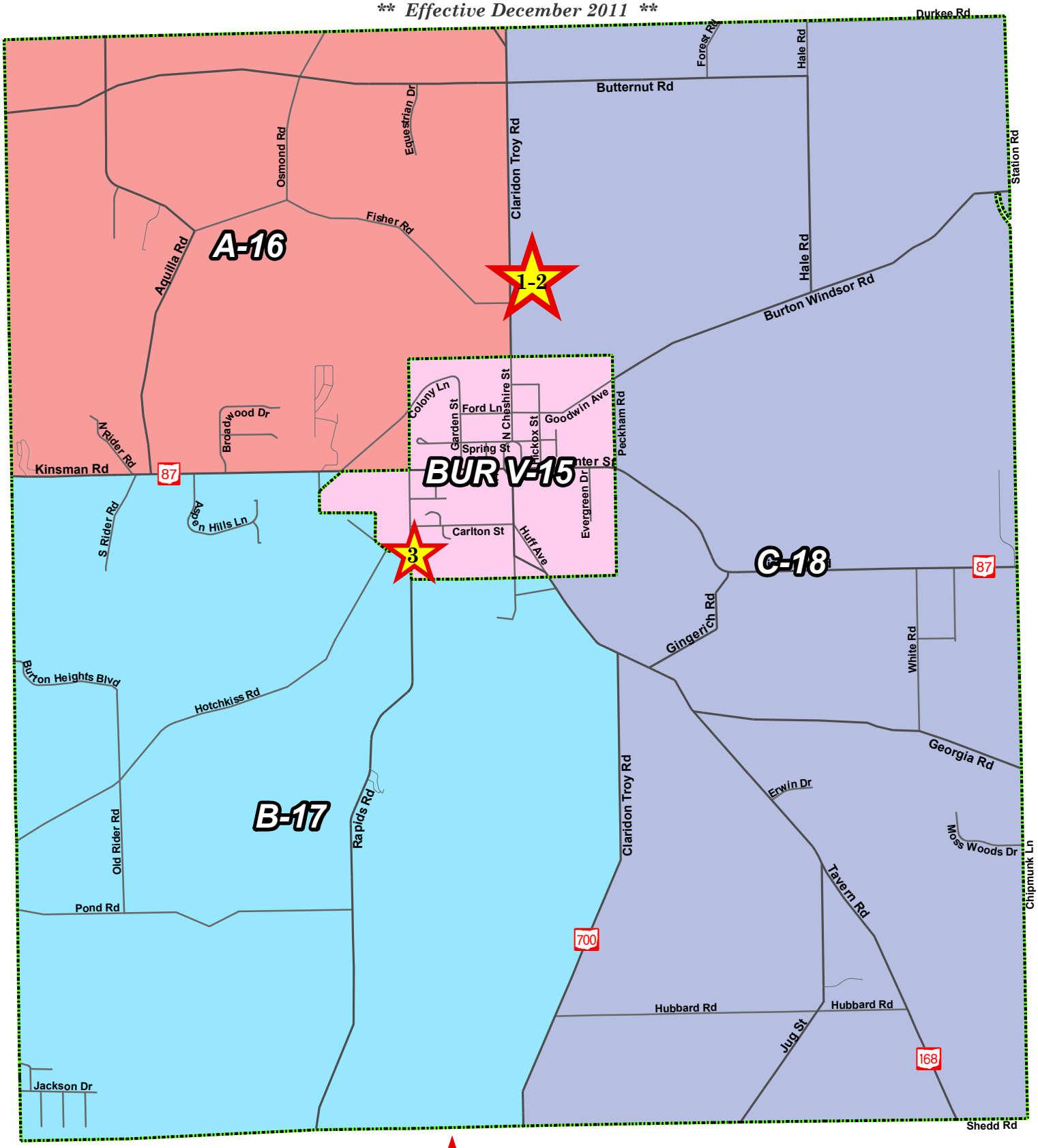

Polling Locations

1) Burton Village BUR V-15 : KSU Geauga Campus : 14111 Claridon Troy Rd
2) Burton Twp A-16, C-18 : KSU Geauga Campus : 14111 Claridon Troy Rd
3) Burton Twp B-17 : Burton Township Hall : 14821 Rapids Rd

Revised : June 22, 2023

Chardon Township / Chardon City
Precincts

*** Effective December 2011 ***

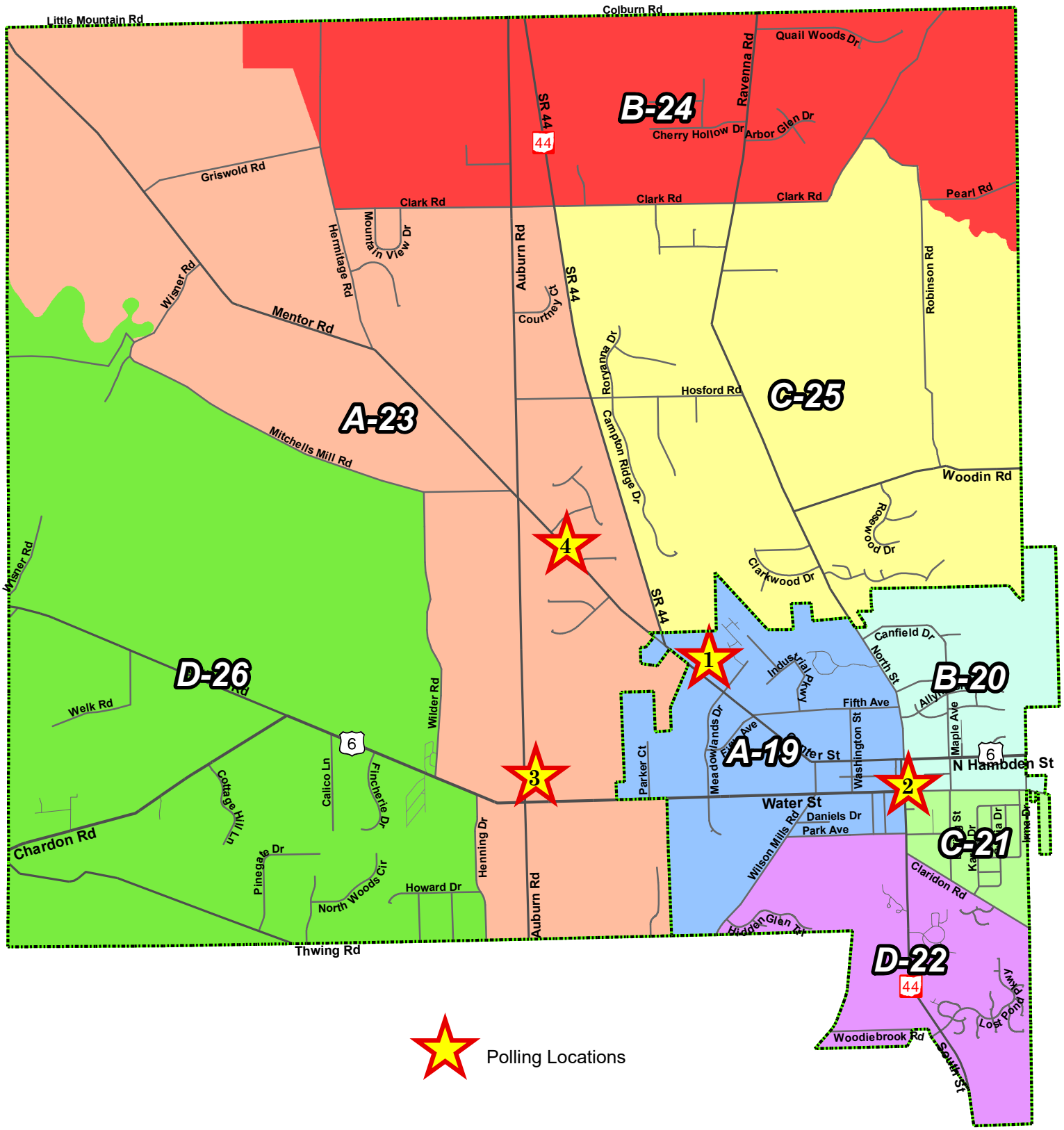

1) Chardon City A-19, B-20 : 470 Center Place : 470 Center St Bldg #8
2) Chardon City C-21, D-22 : Heritage House : 111 E Park St
3) Chardon Twp A-23, D-26 : Celebration Lutheran Church : 10621 Auburn Rd
34 Chardon Twp B-24, C-25 : Chardon Town Hall : 9949 Mentor Rd

Revised : October 11, 2023

Chester Township
Precincts

*** Effective December 2011 ***

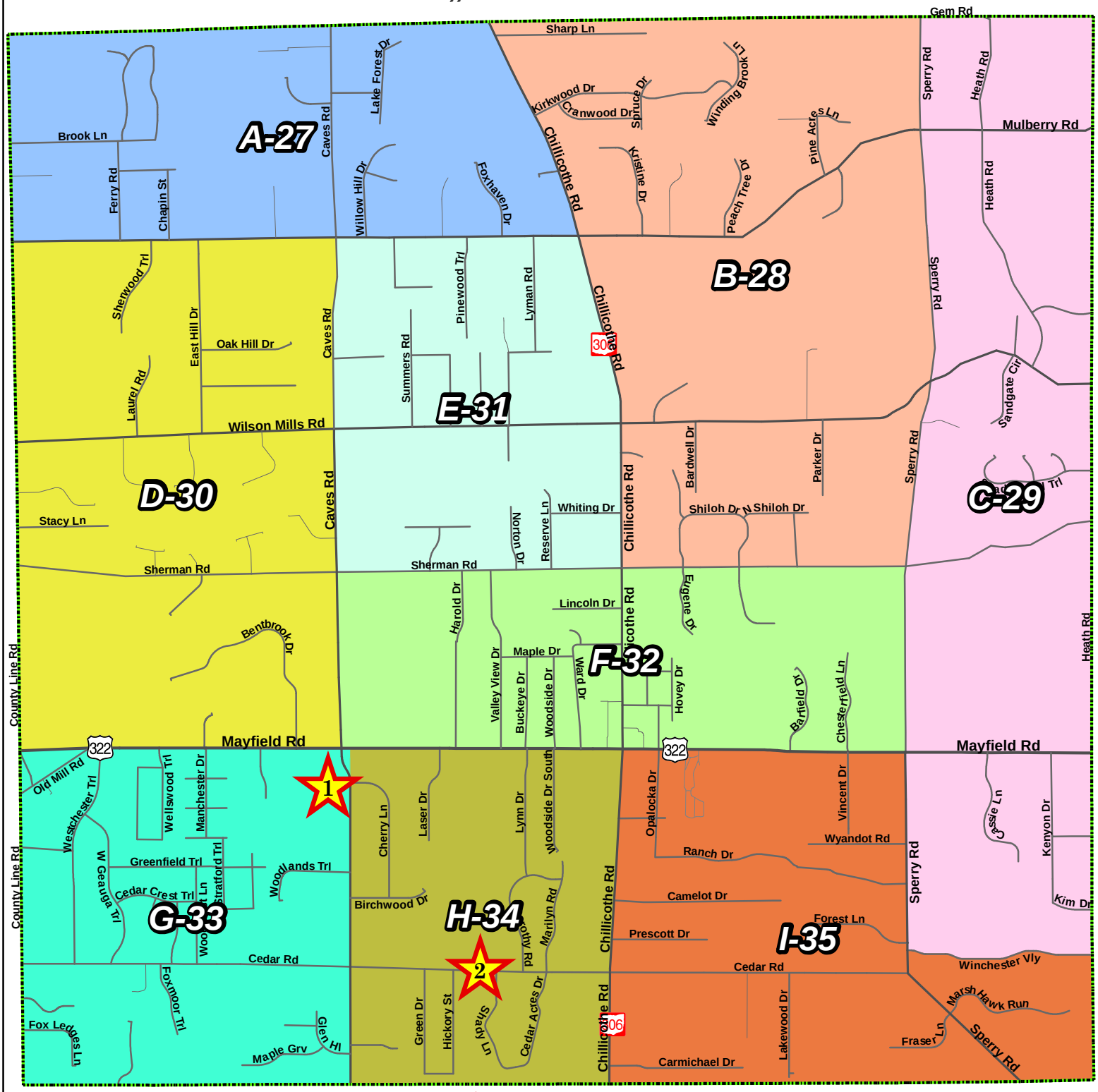

Polling Locations

1) A-27, D-30, F-32, G-33, H-34 : Mayfield Church : 7747 Mayfield Rd
2) B-28, C-29, E-31, I-35 : Metzenbaum Center : 8200 Cedar Rd

Revised : August 16, 2022

Claridon Township / Aquilla Village
Precincts

** *Effective December 2011* **

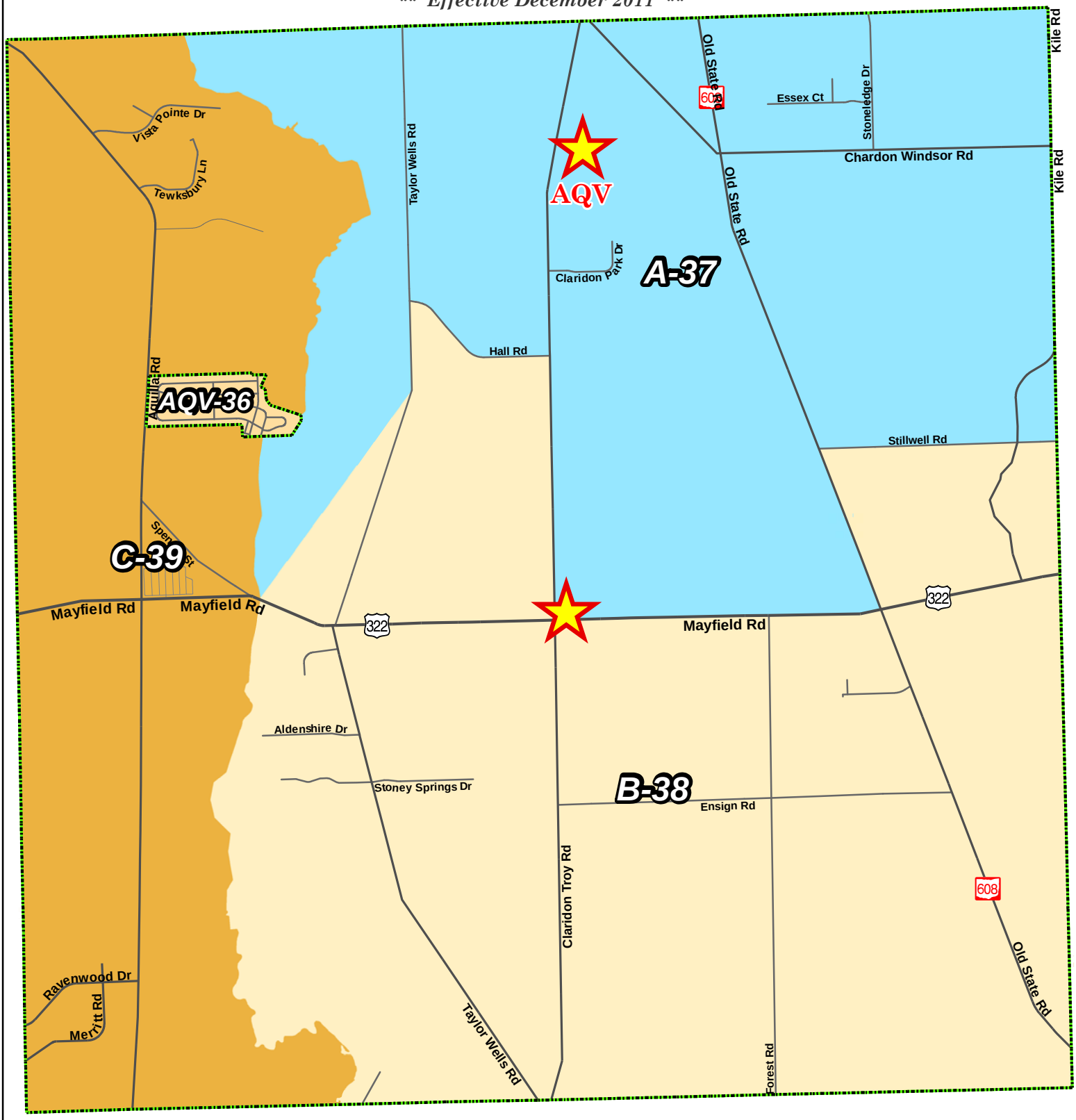

Polling Locations

Aquilla Village AQV-36 : Claridon Woodlands : 11383 Claridon Troy Rd **(Claridon Twp)**
Claridon Twp A-37, B-38, C-39 : Claridon Town Hall : 13930 Mayfield Rd

Revised : October 7, 2019

Hambden Township
Precincts

*** Effective December 2011 ***

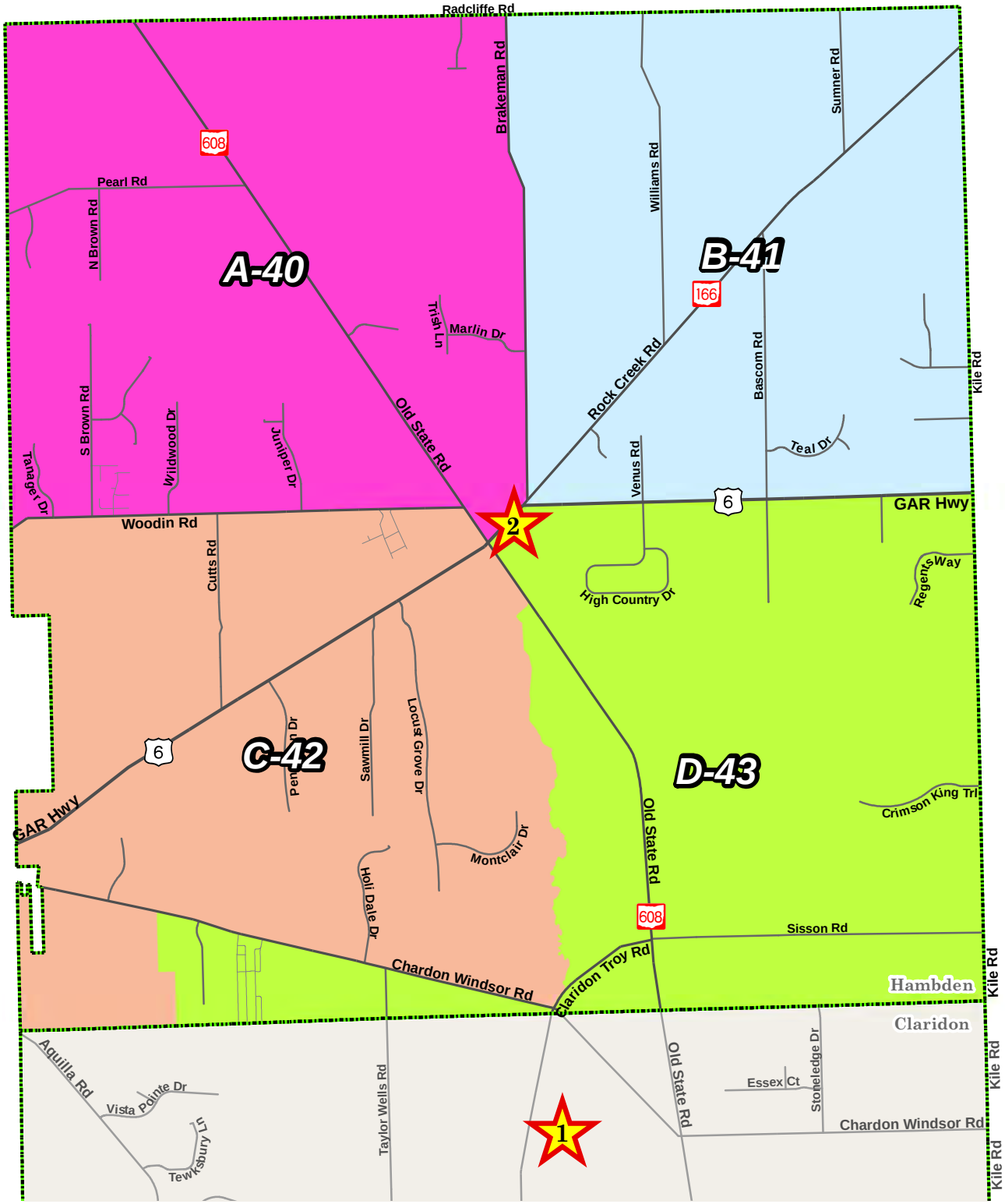

Polling Locations

1) A-40, B-41 : Claridon Woodlands : 11383 Claridon Troy Rd **(Claridon Twp)**
2) C-42, D-43 : Hambden Town Hall : 13887 GAR Hwy

Revised : October 7, 2019

Huntsburg Township
Precincts

*** Effective December 2011 ***

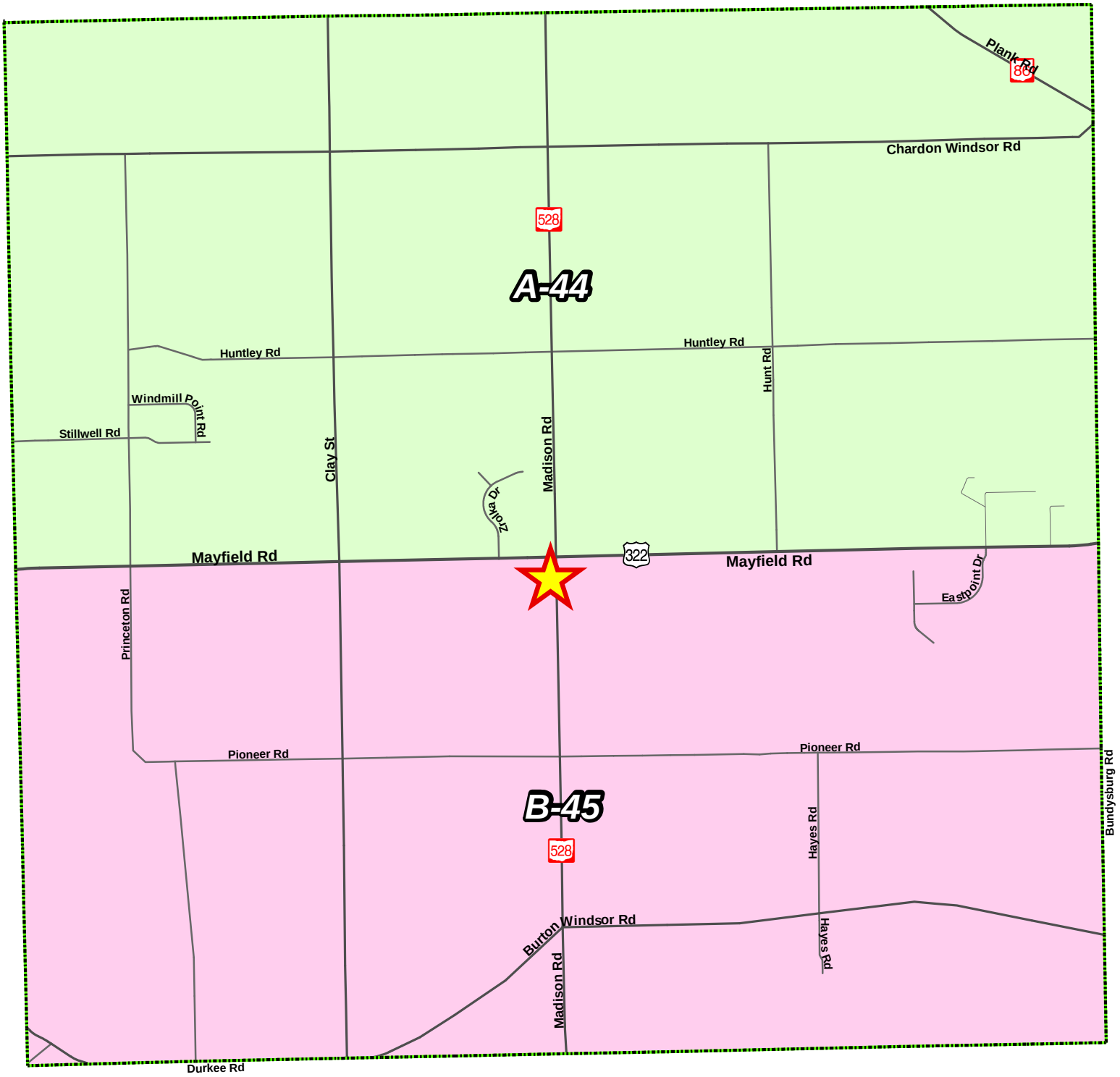

Polling Location

A-44, B-45 : Huntsburg Community Center : 12406 Madison Rd

Revised : April 27, 2018

Middlefield Township / Middlefield Village

Precincts

*** Effective December 2011 ***

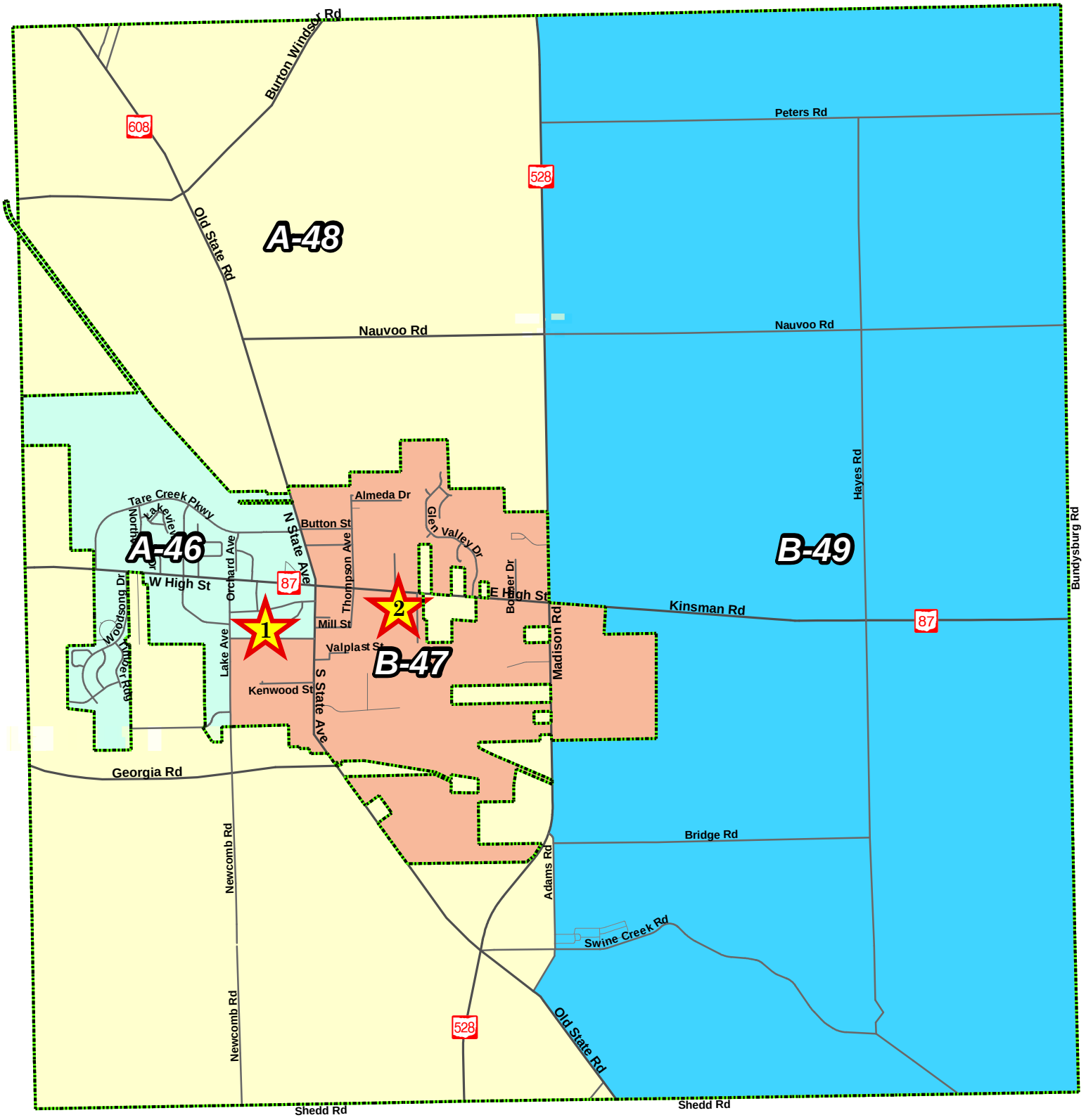

Polling Locations

1) Middlefield Village A-46, B-47 : Middlefield Community Center : 15820 Ridgewood Dr
2) Middlefield Twp A-48, B-49 : Middlefield Library : 16167 E High St

Revised : April 27, 2018

Montville Township
Precincts

*** Effective December 2011 ***

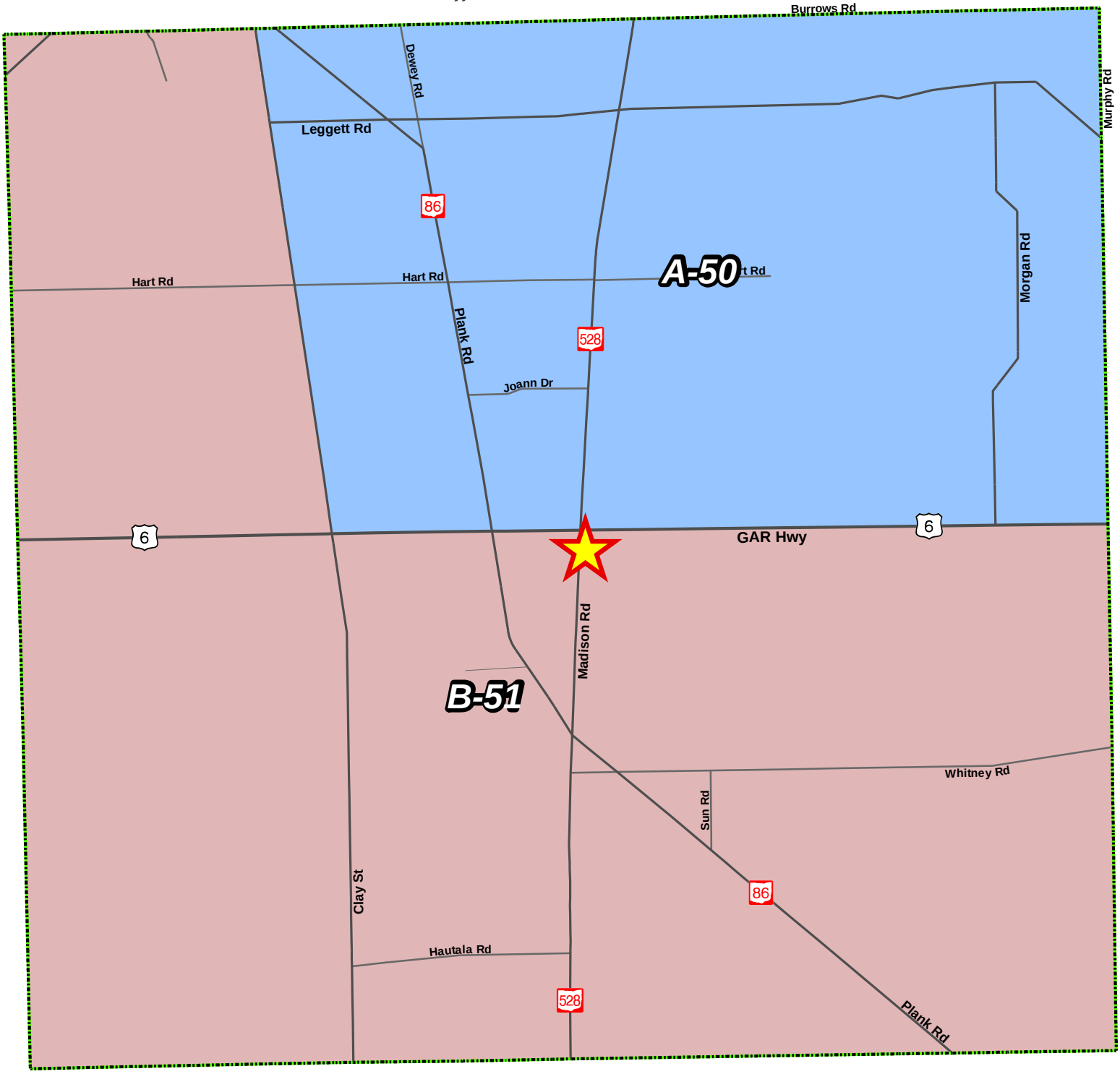

Polling Location

A-50, B-51 : Montville Community Center : 9755 Madison Rd

Revised : April 27, 2018

Munson Township
Precincts

*** Effective December 2011 ***

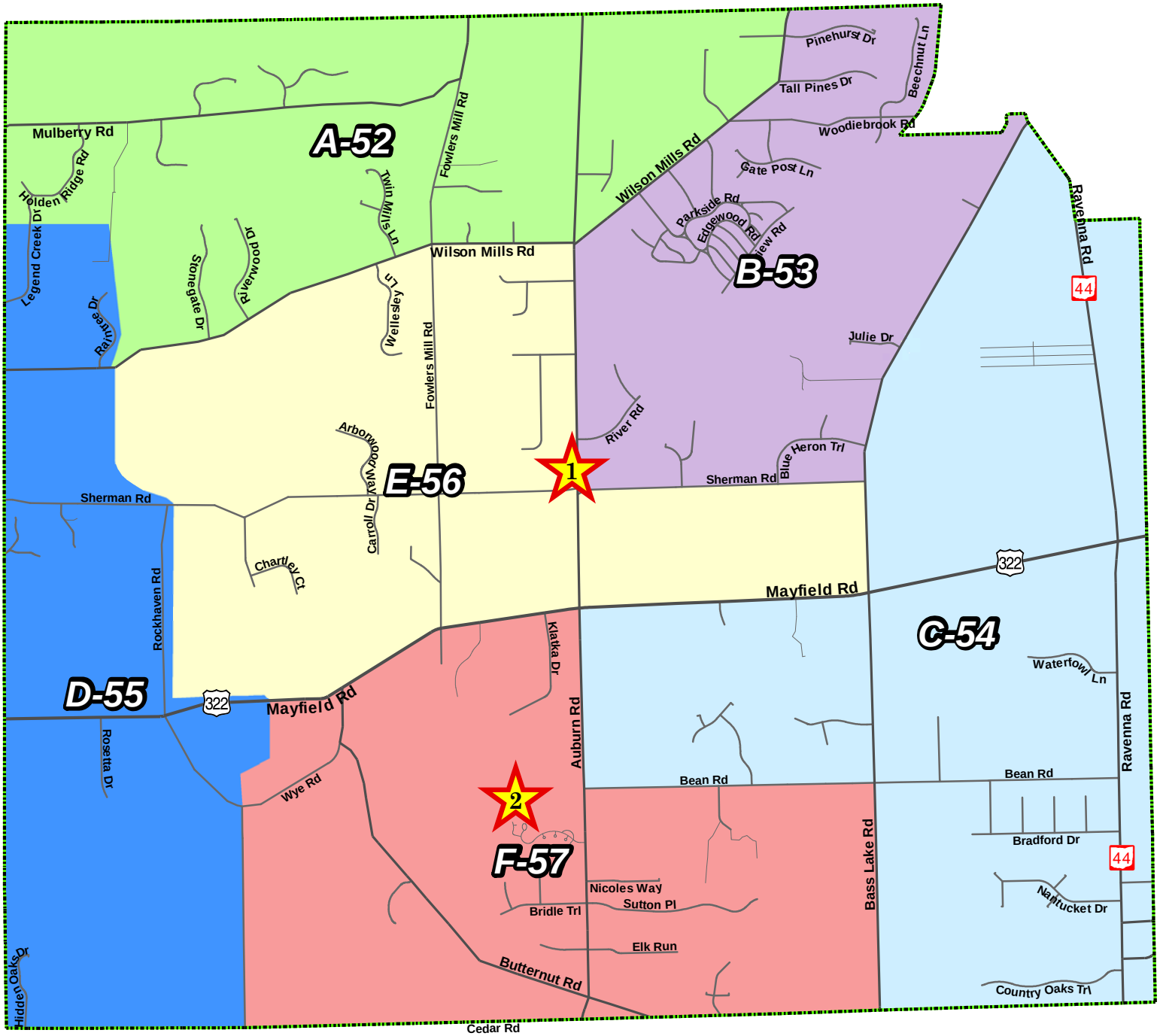

Polling Locations

1) A-52, B-53, C-54, E-56 : Munson Town Hall : 12210 Auburn Rd
2) D-55, F-57 : NDCL Provincial : 13000 Auburn Rd

Revised : September 26, 2022

Newbury Township
Precincts

*** Effective December 2011 ***

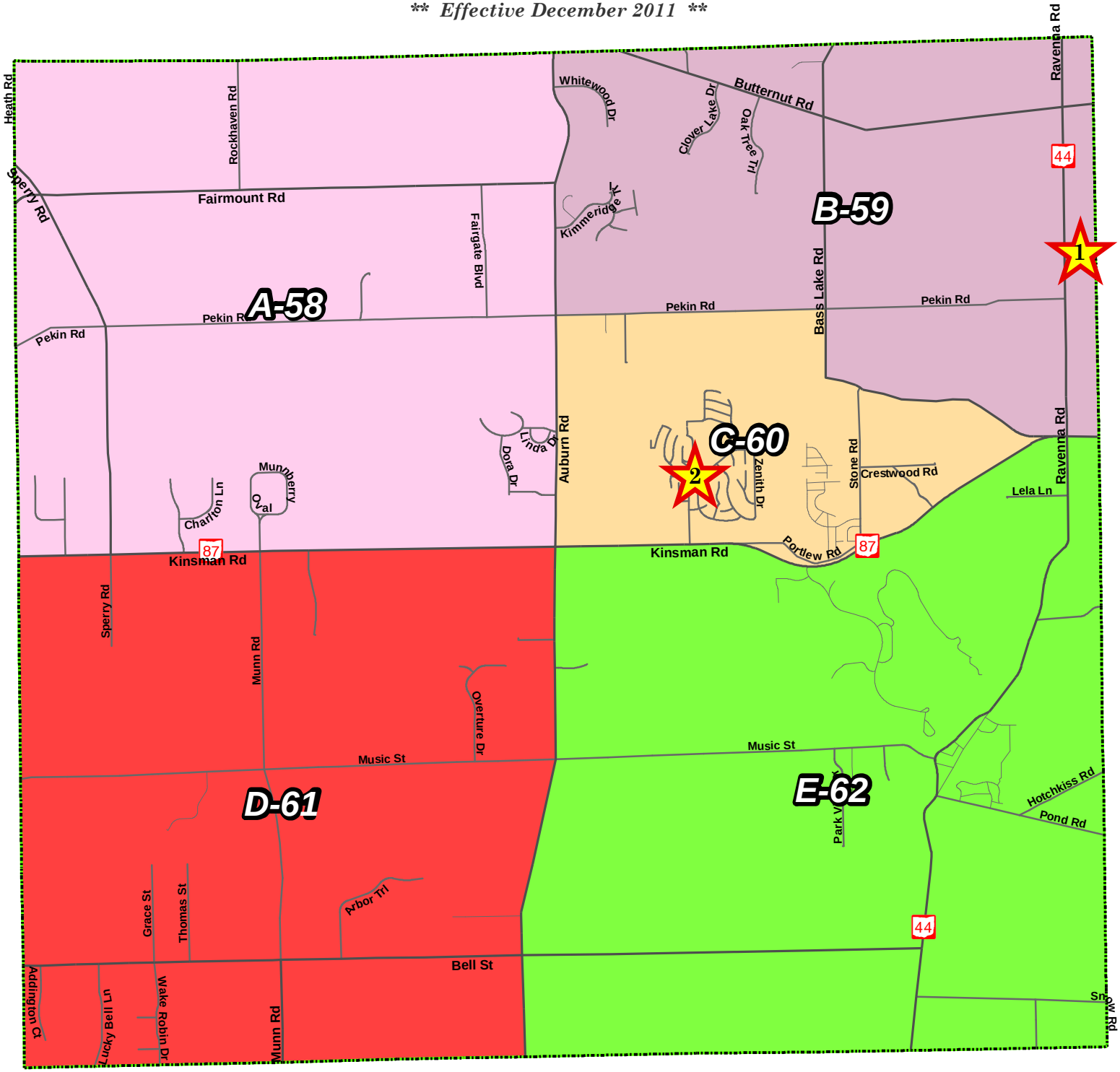

Polling Locations

1) A-58, D-61, E-62 : Veterans Legacy Woods : 14085 Ravenna Rd
2) B-59, C-60 : Kiwanis Lake Community Center : 14685 View Dr

Revised : March 24, 2022

Parkman Township
Precincts

*** Effective December 2011 ***

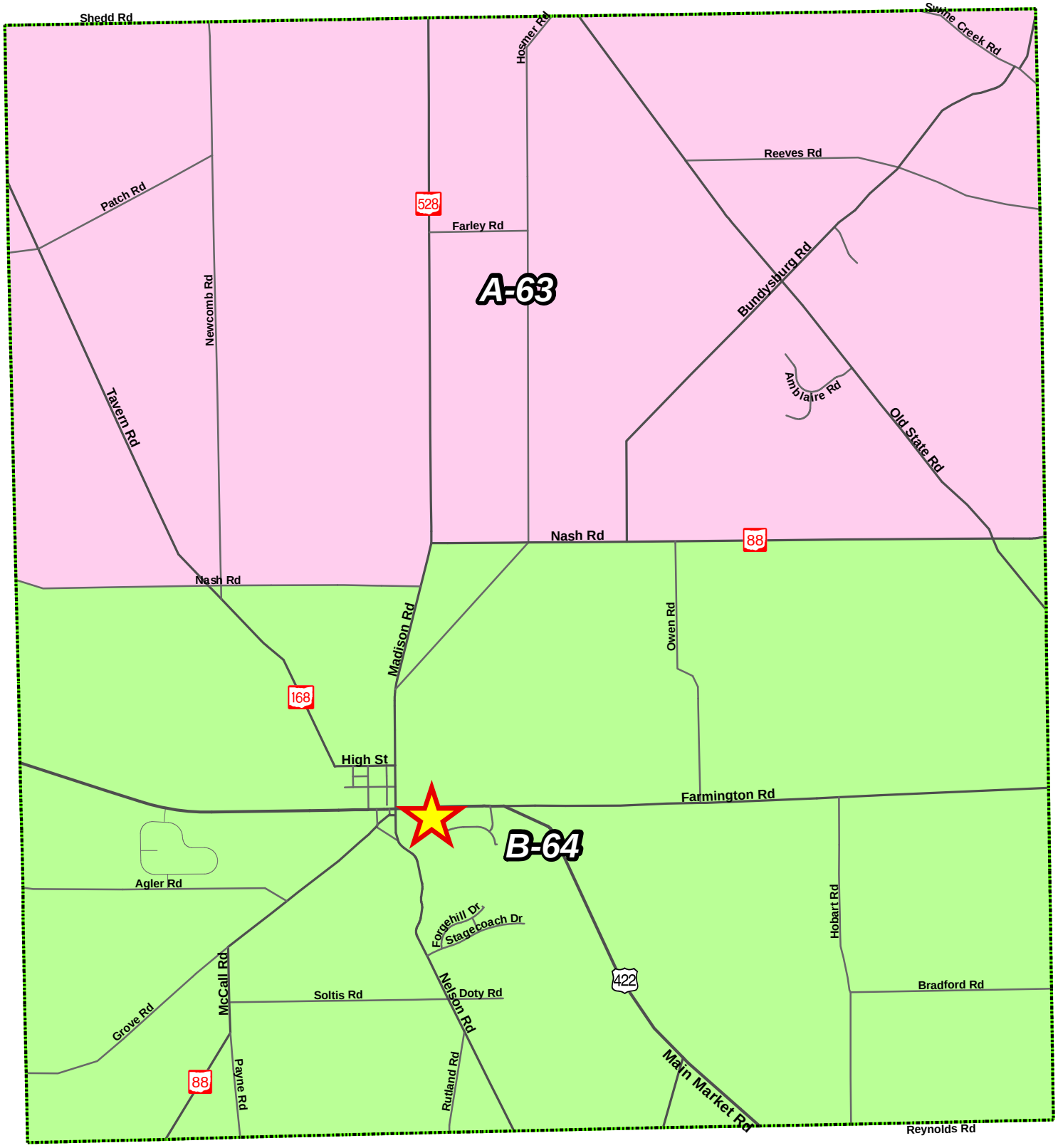

Polling Location

A-63, B-64 : Parkman Community House : 16295 Main Market Rd

Revised : April 27, 2018

Russell Township / South Russell Village
Precincts

** Effective December 2011 **

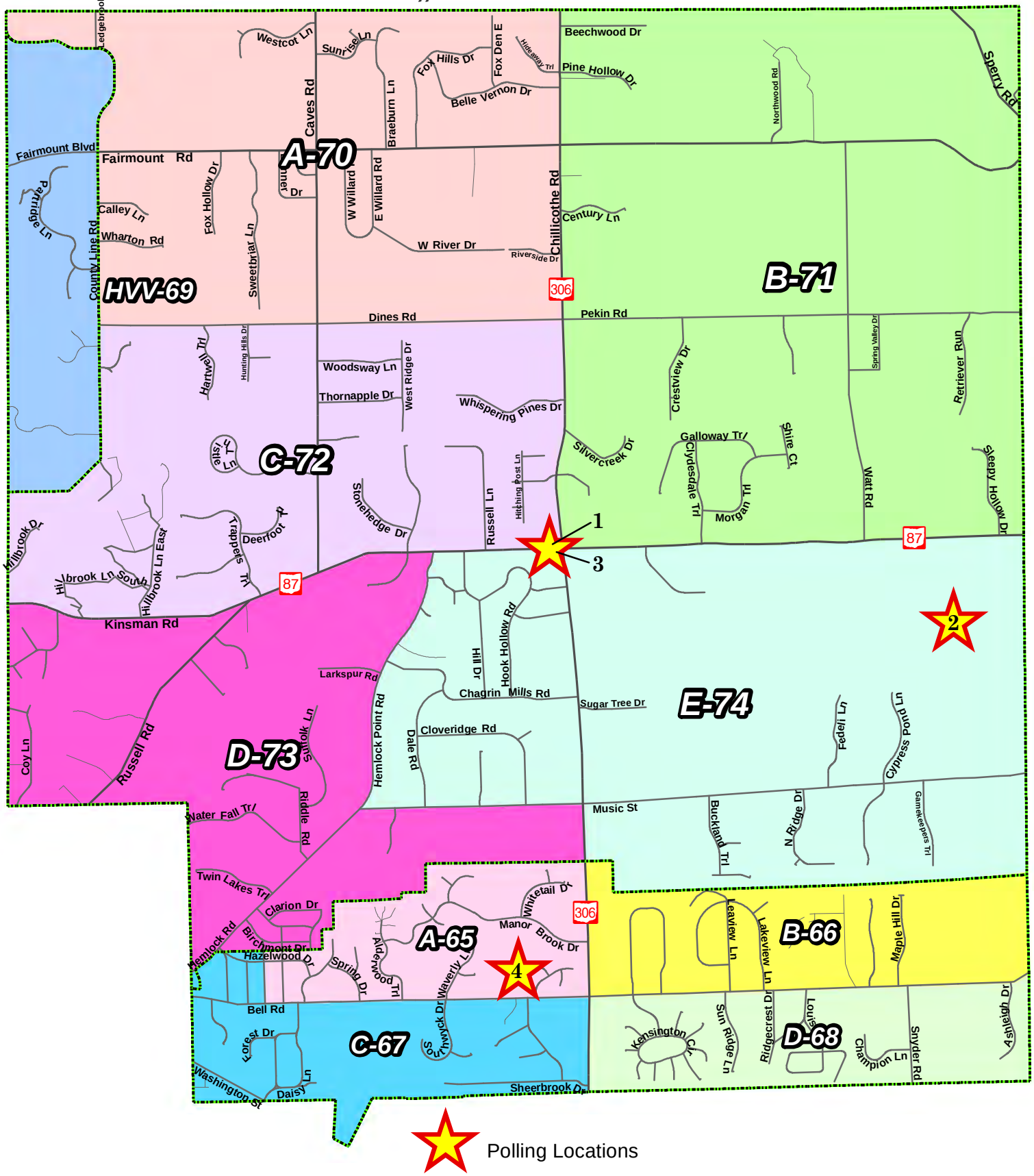

Polling Locations

1) Russell Twp A-70, C-72 : Russell Town Hall : 14890 Chillicothe Rd
2) Russell Twp B-71, D-73, E-74 : West Woods Nature Center : 9465 Kinsman Rd
3) Hunting Valley Village HVV-69 : Russell Town Hall : 14890 Chillicothe Rd
4) South Russell Village A-65, B-66, C-67, D-68 : Gurney Elementary School : 1155 Bell Rd

Revised : April 27, 2018

Thompson Township
Precincts

*** Effective December 2011 ***

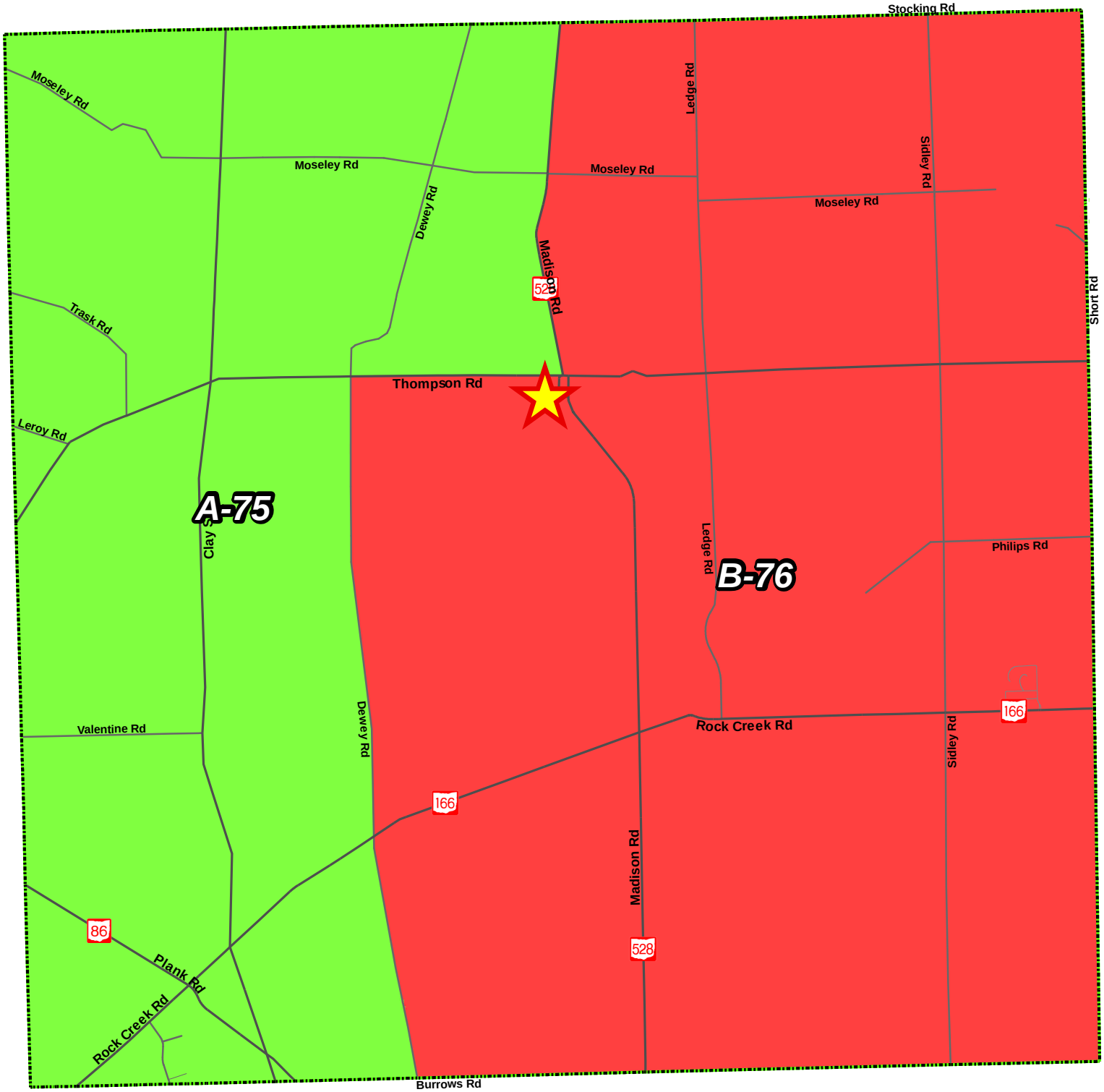

Polling Location

A-75, B-76 : Thompson Methodist Church : 6758 Madison Rd

Revised : April 27, 2018

Troy Township
Precincts

*** Effective December 2011 ***

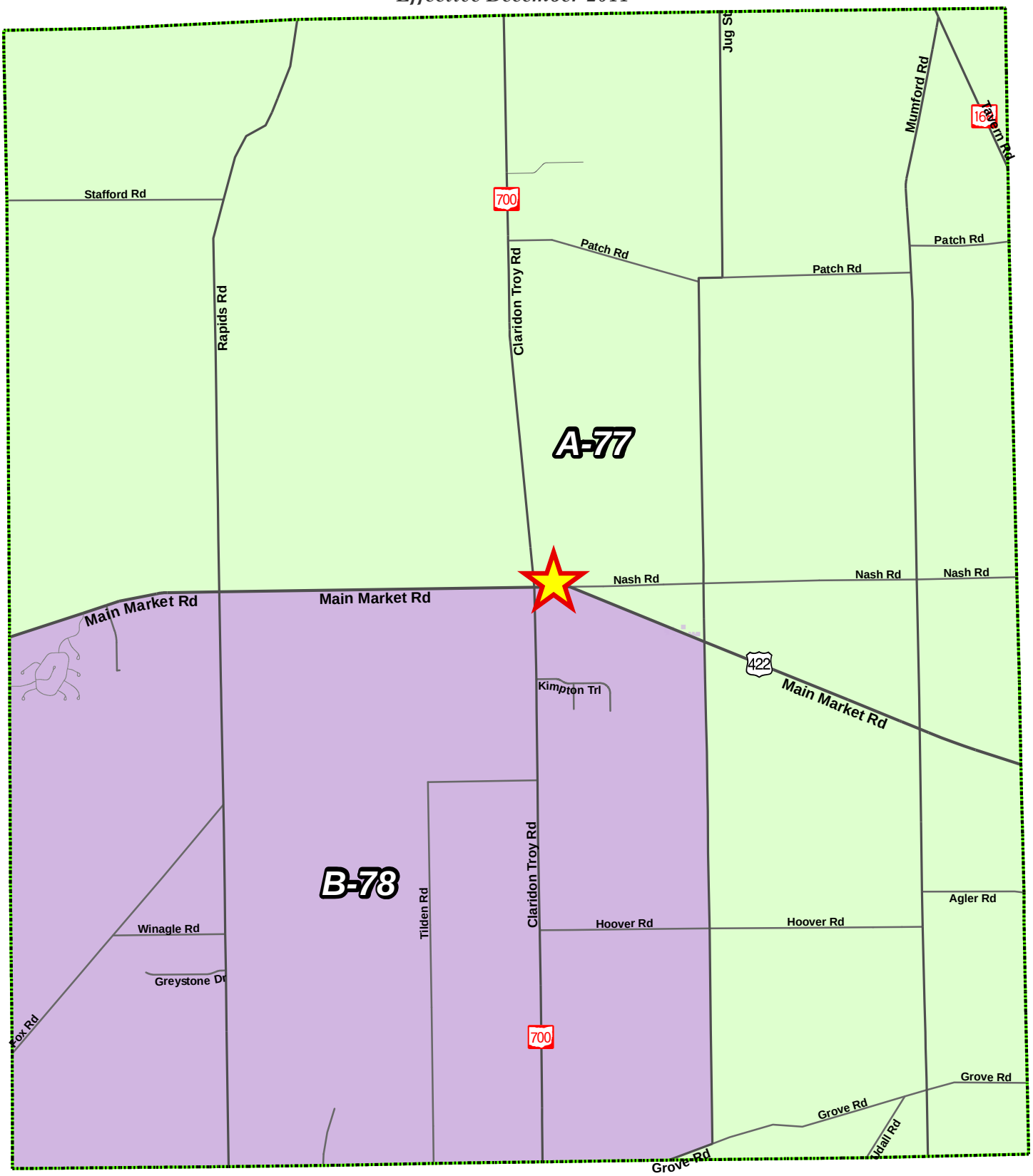

Polling Location

A-77, B-78 : Troy Community Bldg : 13950 Main Market Rd

Revised : April 27, 2018

State House Districts

*** Effective May 2022 ***

Geauga County, Ohio

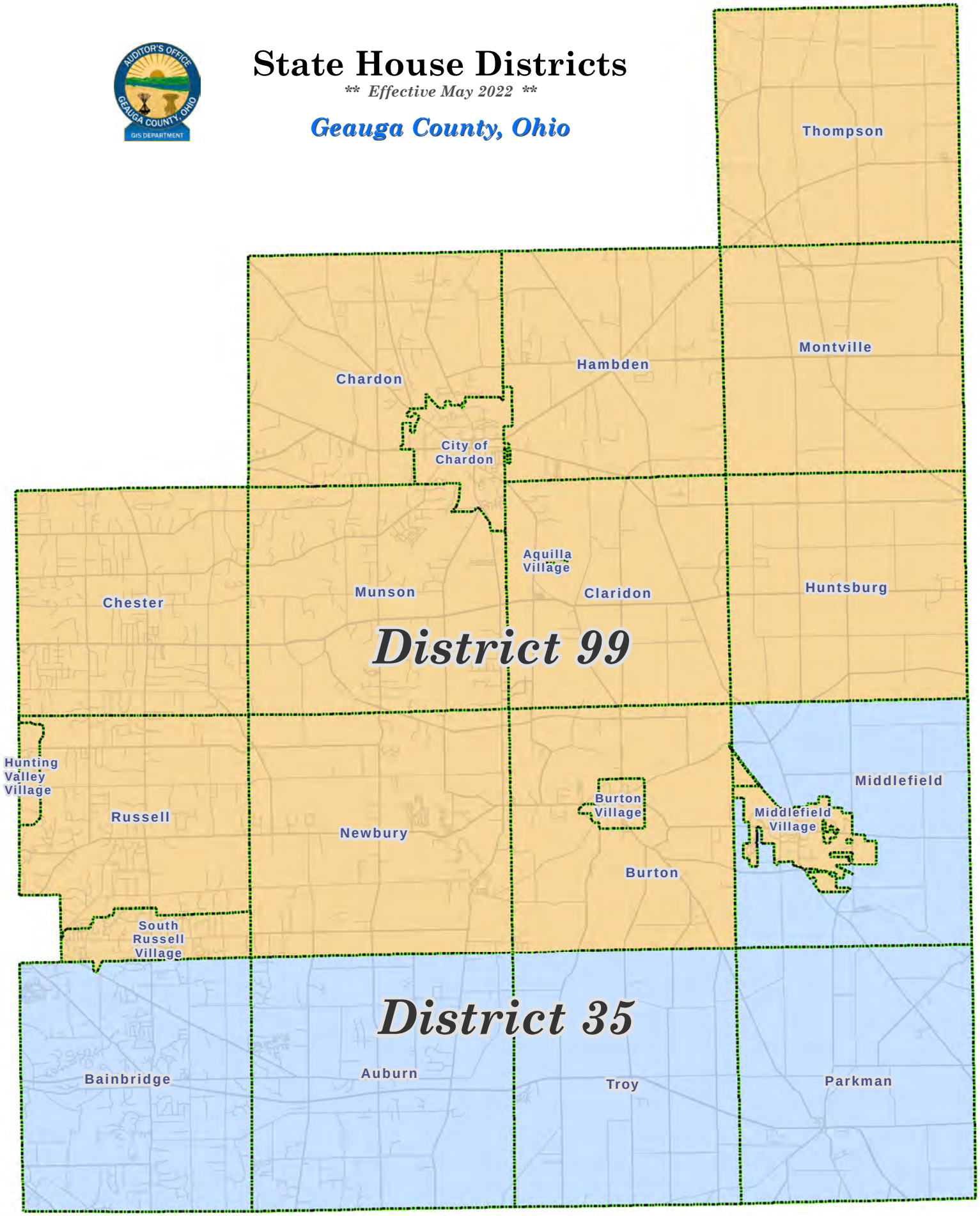

0 0.5 1 2 3 4 Miles

N W E S

Geauga County digital data is a representation of recorded plats, surveys, deeds, and other collected information for use within the Geographic Information System for purposes of public access and analysis. These and other digital data do not replace or modify land surveys, deeds, and/or other legal instruments defining land ownership or use. Geauga County assumes no legal responsibility for this information and users should contact the GIS Department with questions or concerns. ***July 11, 2022***

State Senate Districts

*** Effective May 2022 ***

Geauga County, Ohio

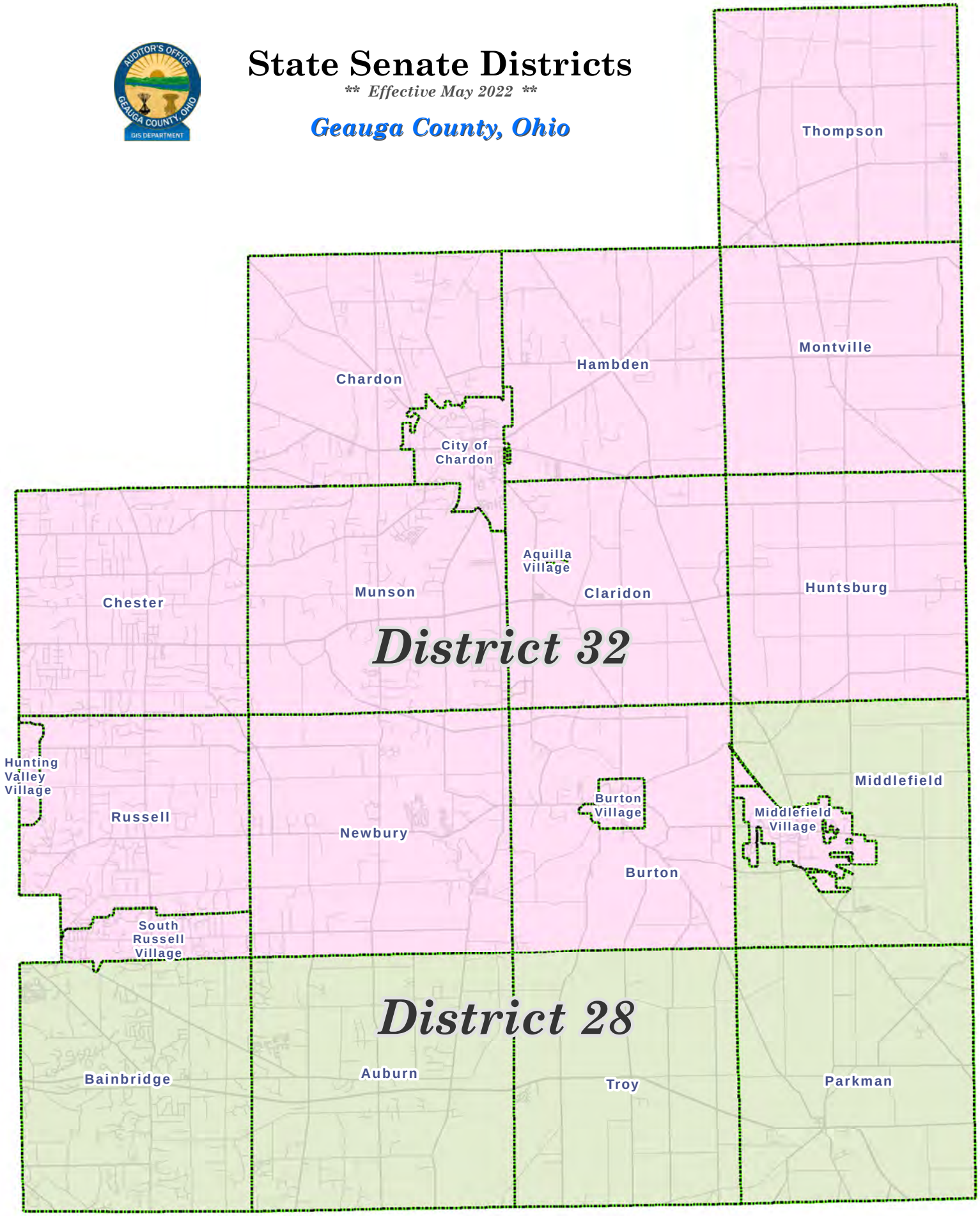

0 0.5 1 2 3 4 Miles

N W E S

Geauga County digital data is a representation of recorded plats, surveys, deeds, and other collected information for use within the Geographic Information System for purposes of public access and analysis. These and other digital data do not replace or modify land surveys, deeds, and/or other legal instruments defining land ownership or use. Geauga County assumes no legal responsibility for this information and users should contact the GIS Department with questions or concerns. ***July 11, 2022***

Voting Precincts

Geauga County, Ohio

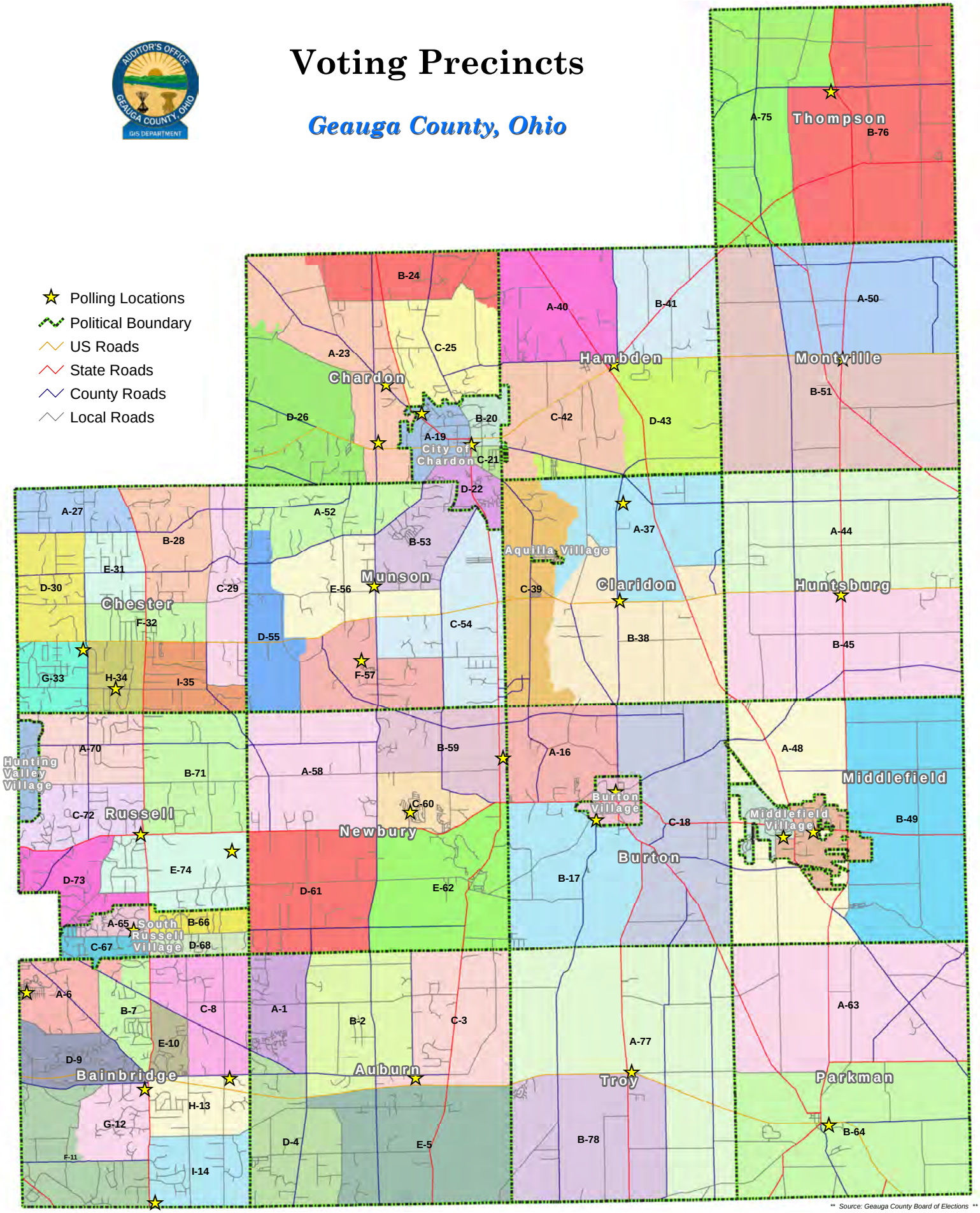

** Source: Geauga County Board of Elections **

Geauga County digital data is a representation of recorded plats, surveys, deeds, and other collected information for use within the Geographic Information System for purposes of public access and analysis. These and other digital data do not replace or modify land surveys, deeds, and/or other legal instruments defining land ownership or use. Geauga County assumes no legal responsibility for this information and users should contact the GIS Department with questions or concerns. ***September 26, 2022***